



**GOVT. OF ODISHA
FOREST AND ENVIRONMENT DEPTT.**

BOUDH FOREST DIVISION



Success Stories...



Salient Features of Boudh Forest Division

Creation 23rd December 1979.

Location:- 20° 22' 33" 20° 54' 33" N Latitude
84° 34' 20" 84° 47' 44" E Longitude

Geographical Area: 3332.30Sq.mt.

R.F 42 nos.: 92,477 Ha. } 94952.11 Ha.
P.R.F 6 nos.: 2475.11 Ha. } (36.44% of Land area)

U.D.P.F 893 villages: 24933.62 Ha.

Village Forest 133 nos.: 1192.50 Ha.

As per DLC report total forest area: 1289.82
Sq.km. (37.44%)


Forest Range : 5 nos.
Section : 18 nos.
Beat : 79 nos.
Check Gate : 4 nos.
Forest Road : 23 nos 225.20 Kms
Eco Club Schools : 249 nos.
Cadre Strength : 161 nos.

Working Plan of this Division is valid from
2013-14 to 2022-23.

Boudh Forest Division is situated on the central part of the State of Odisha, with a rich diversity of Sal and mixed Sal Forest, surrounded by Mahanadi Wildlife Division in the east, Phulbani Division in the south, Subarnapur Division in the west and Athamalik Division in the north along the Mahanadi River. The forest blocks i.e. Subarnagiri R.F, Hatidhara R.F, Matakupa R.F and Narayanprasad R.F are rich in various Wildlife. Some endangered species like Indian Vulture, Flying Squirrel, Leopard, Elephant, King Cobra and Ibis are also found in these forest blocks.



Due to rich forest cover there is little scope to create new forest by block plantation inside R.F, P.R.F ad U.D.Fs except in Plantation Working Circle. In the 1st phase of Jagannath Bana Prakalpa" this Division has become able to raise 363 Ha. of successful plantations over the revenue lands, from 2000-01 to 2003-04.



JBP Plantation Ramagada
Year-2003
Area Planted-25 Ha.


In 2nd phase Jagannath Bana Prakalpa during 2015-16; 100 Ha. of Plantations have been raised with free distribution of 50,000 seedlings in four ranges of Boudh Division, which have been protected and managed in the active participation of the V.S.S formed in the nearby villages.



JUNANI J.B.P PLANTATION, 2015-16
AREA - 10 HA.
KANTAMAL RANGE
BOUDH FOREST DIVISION

Under the scheme "Urban Plantation" this Division has successfully planted and managed 1,05,000 nos. of seedlings in the premises of different institutions and road side avenue and also in block plantations. In the meantime from 2013-14 to 2015-16 the Boudh Division has been assigned with plantation target as follows and which have been successfully achieved and is being maintained now.


Scheme	A.R in Ha.			A.N.R in Ha.			Avenue pltn. In Rkm			Seedling pltn. In lakhs		
	2013-14	2014-15	2015-16	2013-14	2014-15	2015-16	2013-14	2014-15	2015-16	2013-14	2014-15	2015-16
Economic	120	100	90	0	0	0	0	0	0	1.92	1.6	1.44
W.P	40	40	165	0	0	0	0	0	0	0.64	0.64	2.64
S.D.P	30	30	30	0	0	0	0	0	0	0.12	0.12	0.125
W.P	0	0	30	0	0	0	0	0	0	0	0	0.48
S.P	0	0	100	0	0	0	0	0	0	0	0	1.6
K.B.M	30	105	20	0	0	0	0	0	0	0.0999	0.34965	0.0666
IGNREGA	300	20	20	7.29	320	300	0	0	0	6.258	1.24	1.045
IGNREGA Avenue	0	0	0	0	0	0	70	70	50	0.175	0.175	0.125
UDA	125	0	100	0	120	110	0	0	0	1.28	0.24	1.32
Urban	0	0	18.75	0	0	0	0	0	0	0.20	0.35	0.3
State avenue	0	0	0	0	0	0	20	20	20	0.05	0.05	0.05
Compensatory	0	0	29.154	0	0	0	0	0	0	0	0	0.48
CAMPA 14-15	0	0	0	0	0	1450	0	0	0	0	0	2.9
Bamboo	0	0	0	0	0	1200	0	0	0	0	0	0.6
Total	645	295	572.90	7.29	440	3060	90	90	70	10.743	4.765	13.1716




**MANIPUR URABN PLANTATION, 2015-16
PURUNAKATAK RANGE
BOUDH FOREST DIVISION**




Urban Plantation 2015 -16 at Ratakhandi,
Manamunda Range, Boudh Division.



PERMANENT NURSERY, 2015-16
PURUNAKATAK RANGE
BOUDH FOREST DIVISION



LAIGAON TOP NURSERY, 2015-16
PURUNAKATAK RANGE
BOUDH FOREST DIVISION




Likewise this Boudh Division has created assets under CAMPA Scheme form 2009-10 to 2013-14.


APO	Plantation in ha.	New construction of F.G. Quarters in no.	New construction of Range Office building in no.	New construction of R.O Residence in no.	New construction of Fr. Quarters in no.	Creation of water body	
						Gen.	W.L
2009-10	715	6	0	0	0	0	1
2010-11	0	8	1	0	0	0	1
2011-12	0	6	2	0	1	4	4
2012-13	0	10	2	1	2	10	4
2013-14	0	7	0	1	2	26	4
Total	715	37	5	2	5	40	14



FOREST RANGE OFFICE AT BOUDH(CAMPA APO 2012-13)



WATER BODY AT BAMANDA PERMANENT NURSERY 2014-15



WATER BODY AT ARAGARH RF CAMPA APO 2013-14

For protection of Forest our staff have booked huge number of offence cases and seized valuable forest produce and vehicles. The position for last 3 years as detailed below:

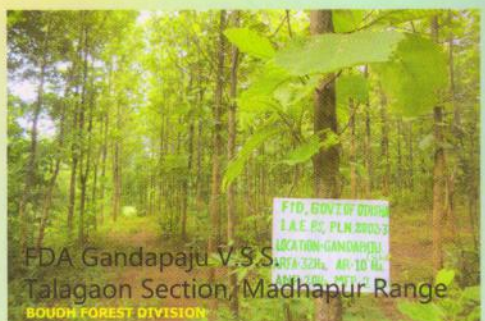
Year	OR	UD	Total	C. fees realized in lakhs	Vehicle seized	Person arrested
2012-13	1728	73	1801	3.28	151	72
2013-14	1830	76	1906	4.99	57	68
2014-15	3203	128	3331	11.22	38	70




For protection of existing natural forest and it's management 130 nos. VSS have been formed to involve the villagers dwelling in and around the forest fringe for protection, regeneration of forest and wildlife, by way of improving the socio economic condition of the said villagers.



FDA Dumurigora 2014-15
Kantamal Forest Range
Boudh Forest Division



FDA Gandapaju V.S.S.
Talagaon Section, Madhapur Range
BOUDH FOREST DIVISION



RESCUE OF BARKING DEER, 2015-16

