

85°45'0"E


86°0'0"E

86°15'0"E

86°30'0"E

86°45'0"E

# FOREST COVER CHANGE MAP OF CITY FOREST DIVISION,



2019

2021

20°30'0"N

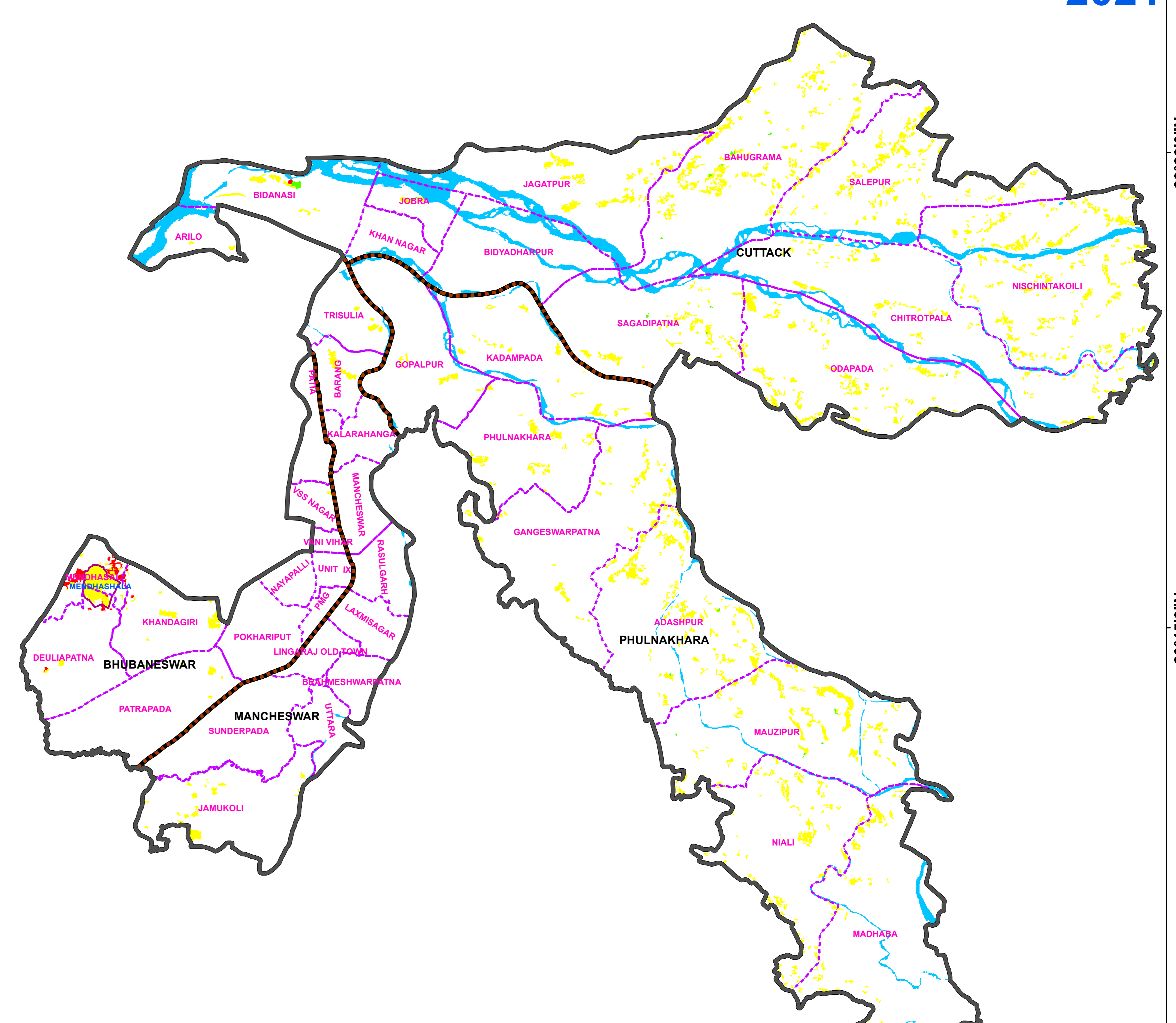
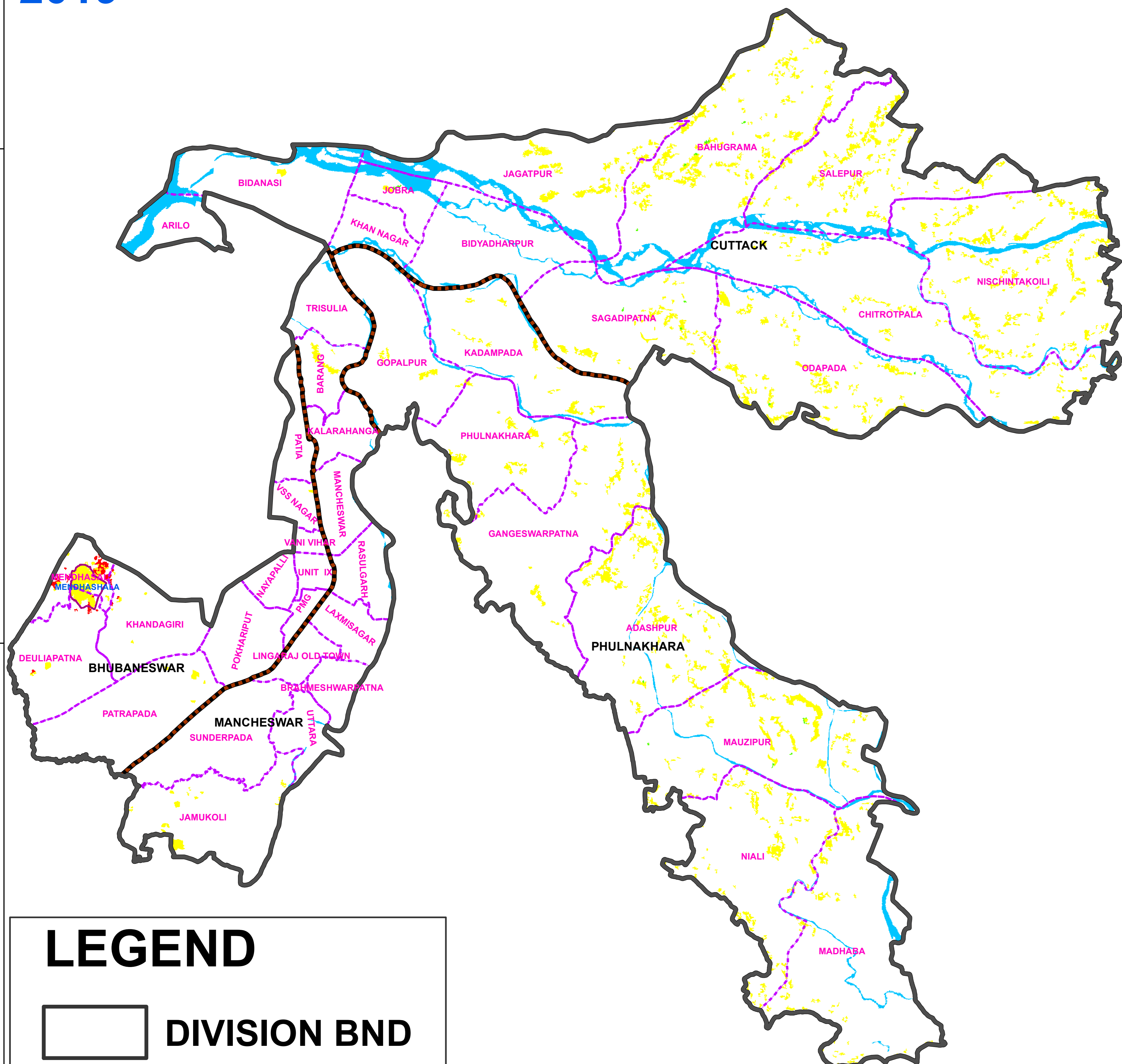
20°30'0"N

20°15'0"N





20°15'0"N

20°0'0"N

20°0'0"N



## LEGEND

-  DIVISION BND
-  RANGE BND
-  BEAT BND
-  FOREST BND

PREPARED BY : FOREST IT & GEOMATICS CENTRE  
FOREST HEADQUARTERS, ODISHA  
BHUBANESWAR

-  Water
-  Non-Forest
-  Scrub
-  Open Forest
-  Moderately Dense Forest
-  Very Dense Forest

85°45'0"E

86°0'0"E

86°15'0"E

86°30'0"E

86°45'0"E