

85°45'0"E


86°0'0"E

86°15'0"E

86°30'0"E

86°45'0"E

FOREST COVER CHANGE MAP OF CITY FOREST DIVISION,



2019

2017

20°30'0"N

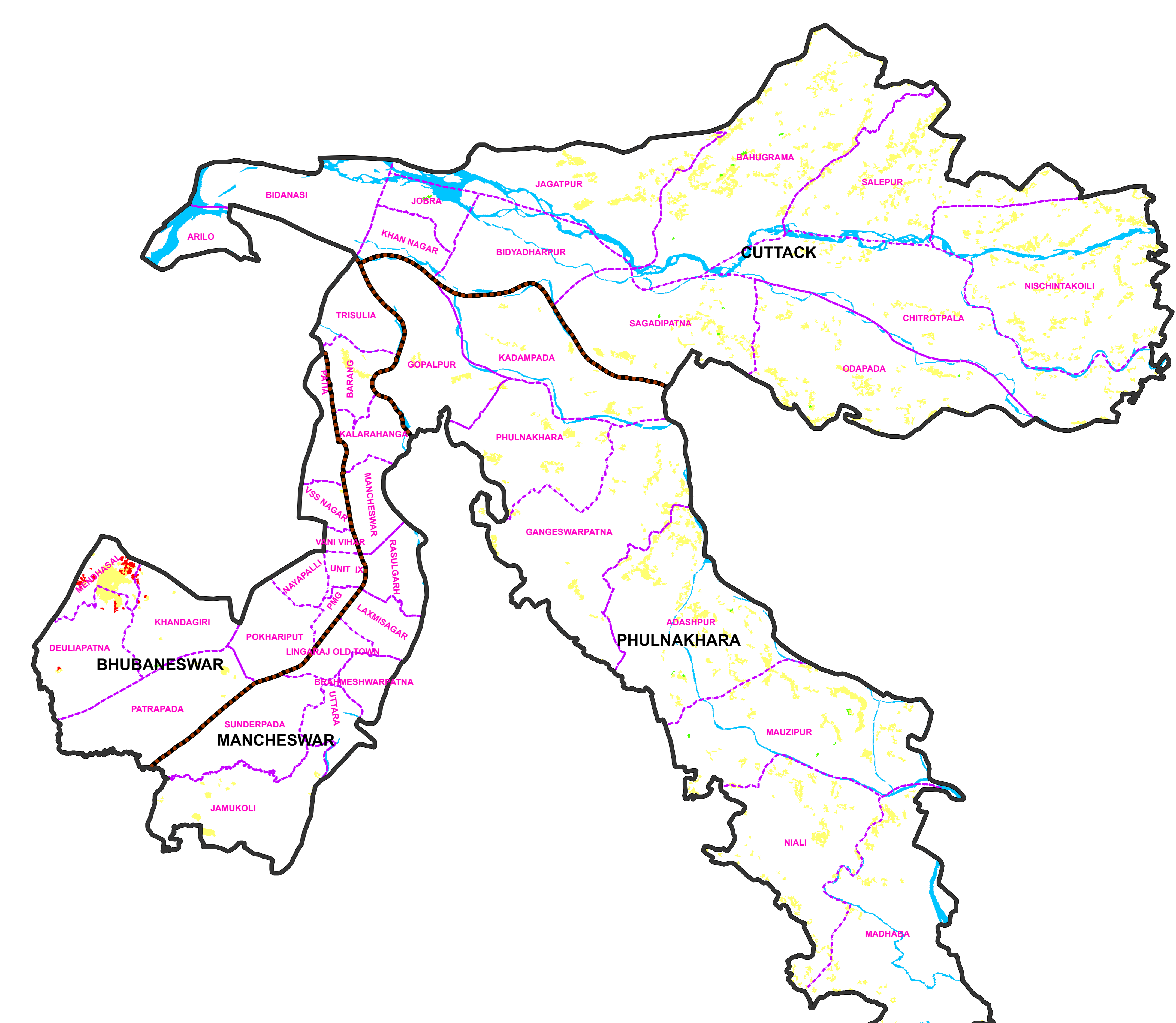
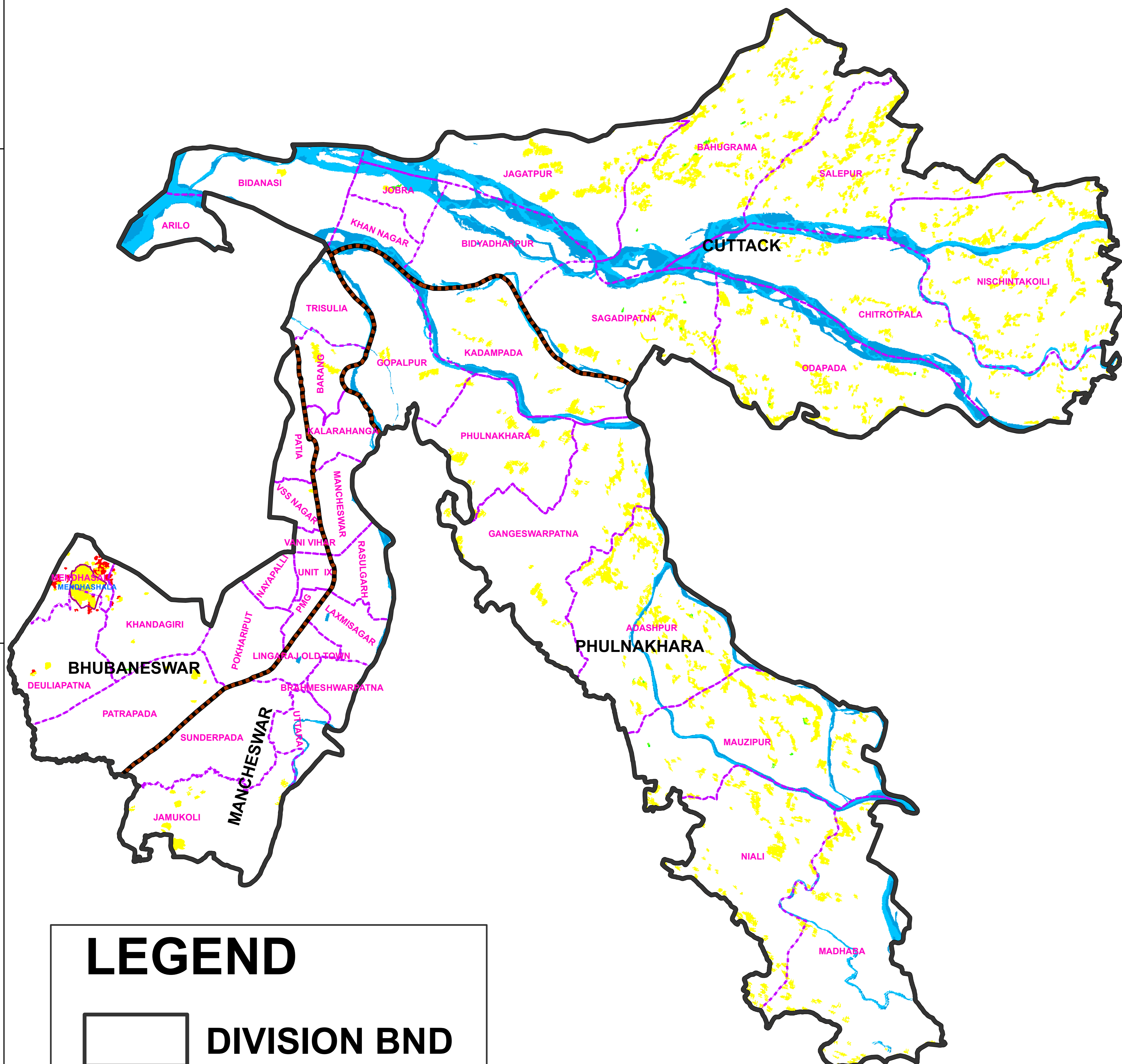
20°30'0"N

20°15'0"N

20°15'0"N

20°0'0"N

20°0'0"N



LEGEND

- DIVISION BND
- RANGE BND
- BEAT BND
- FOREST BND

PREPARED BY : FOREST IT & GEOMATICS CENTRE
FOREST HEADQUARTERS, ODISHA
BHUBANESWAR

- Water
- Non-Forest
- Scrub
- Open Forest
- Moderately Dense Forest
- Very Dense Forest

85°45'0"E

86°0'0"E

86°15'0"E

86°30'0"E

86°45'0"E